



You are invited to attend the next Traffic Committee Meeting:

Date/Location: Meeting Held Electronically

**Please submit comments in relation to
agenda items by 4:00pm
Tuesday, 13 June 2019**

AGENDA

Traffic Committee Meeting

13 August 2019

The Local Traffic Committee is a Technical Committee of Roads and Maritime Services (RMS). The Committee operates under the authority conferred to Council by the RMS under the Transport Administration Act 1988.

Council has been delegated certain powers from the RMS, with regard to traffic matters upon its local roads. A condition of this delegation is that Council must take into account the Traffic Committee recommendations.

There are four permanent members of the Traffic Committee, each of whom has a single vote only. The members are representatives of the NSW Police Force, the RMS, the Local State Member of Parliament (for the location of the issue to be voted upon) and a representative of Council.

Order Of Business

1	Reports.....	4
1.1	1 PITT STREET, TAHMOOR PROPOSED TRAFFIC CONDITIONS	4
1.2	PROPOSED NEW CENTRE MARKING ON STATION STREET, THIRLMERE - COURIDJAH.....	7
2	General Business.....	11
	No reports this meeting	

1 REPORTS

1.1 1 PITT STREET, TAHMOOR PROPOSED TRAFFIC CONDITIONS

File Number: 10623#64

EXECUTIVE SUMMARY

- It is recommended that Council approve the implement 10m No Parking Zone (R5-40) on Pitt St at junction with Thirlmere Way opposite the Tahmoor RFS Station as shown in the attachment of this report

REPORT

Council has received a request from an active RFS volunteer member of the Tahmoor RFS Station in Pitt St to implement a No Parking Zone (R5-40) on Pitt St at junction with Thirlmere Way opposite the Tahmoor RFS Station. The No Parking Zone is for the purpose of operational efficiency and road safety for turning manoeuvre especially during emergency. It is also an acceptable request in accordance to the RMS guidelines with the 10m "No Parking" zone to extend the statutory 10m "No Stopping" zone from the intersection. We note the statutory No Stopping zone will be signposted as a result of implementing the No Parking Zone.

Consultation

This issue has not been raised and discussed in a Community Forum.

Financial Implications

Funding has been allocated and is available under vote 4402-5210-3627

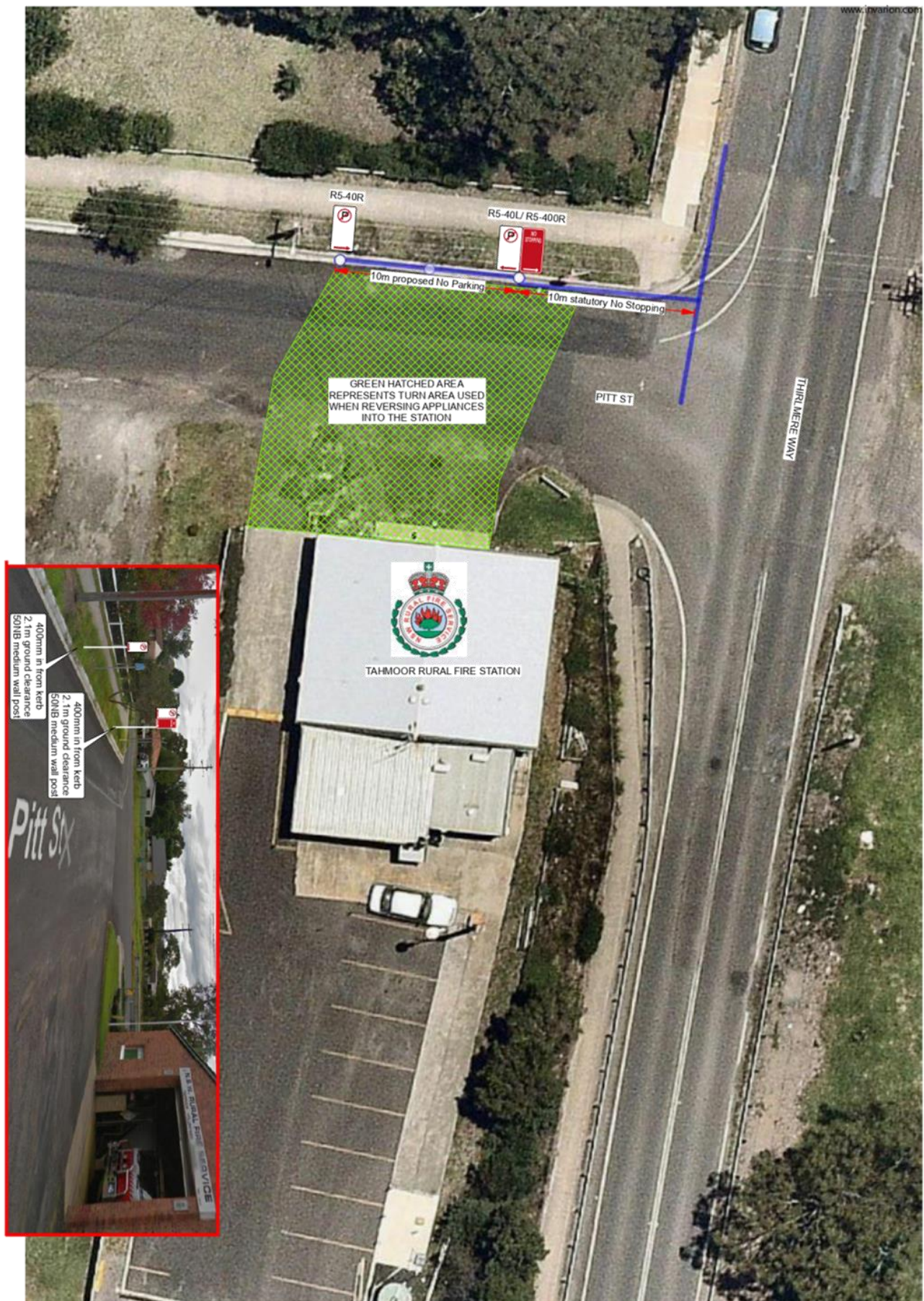
ATTACHMENTS

- 1. Street view of the proposed "No Stopping" (R5-400) & No parking (R5-40) Zones**
- 2. Aerial view of the proposed traffic zones and turn manoeuvre**

RECOMMENDATION

That Council approve implement 10m No Parking Zone (R5-40) on Pitt St at junction with Thirlmere Way opposite the Tahmoor RFS Station as shown in the attachment of this report.





1.2 PROPOSED NEW CENTRE MARKING ON STATION STREET, THIRLMERE - COURIDJAH

File Number: 10623#66

EXECUTIVE SUMMARY

- The purpose of this report is to request to install new centre linemarking on Station Street, Thirlmere - Couridjah.

REPORT

Council has recently carried out pavement resealing works on Station St, Thirlmere - Couridjah linking Thirlmere Way to Bargo River Rd. Station St has a wide carriageway width between 6m – 7m on most section of the road with a portion of it is just 5.2m width.

The proposed new Linemarking is for carriageway wider than 5.5m.

Station St. is a major collector road under Council' Road Hierarchy with 80kph speed zone. The total road length is about 3.8km with a number of crests and bends.

The proposed new centre linemarking would provide better delineation and improve safety for traffic along this road.

The new linemarking measurement is designed in accordance with Australian Standard 1742 and relevant RMS Supplements.

Consultation

This issue has not been raised and discussed in a Community Forum.

Financial Implications

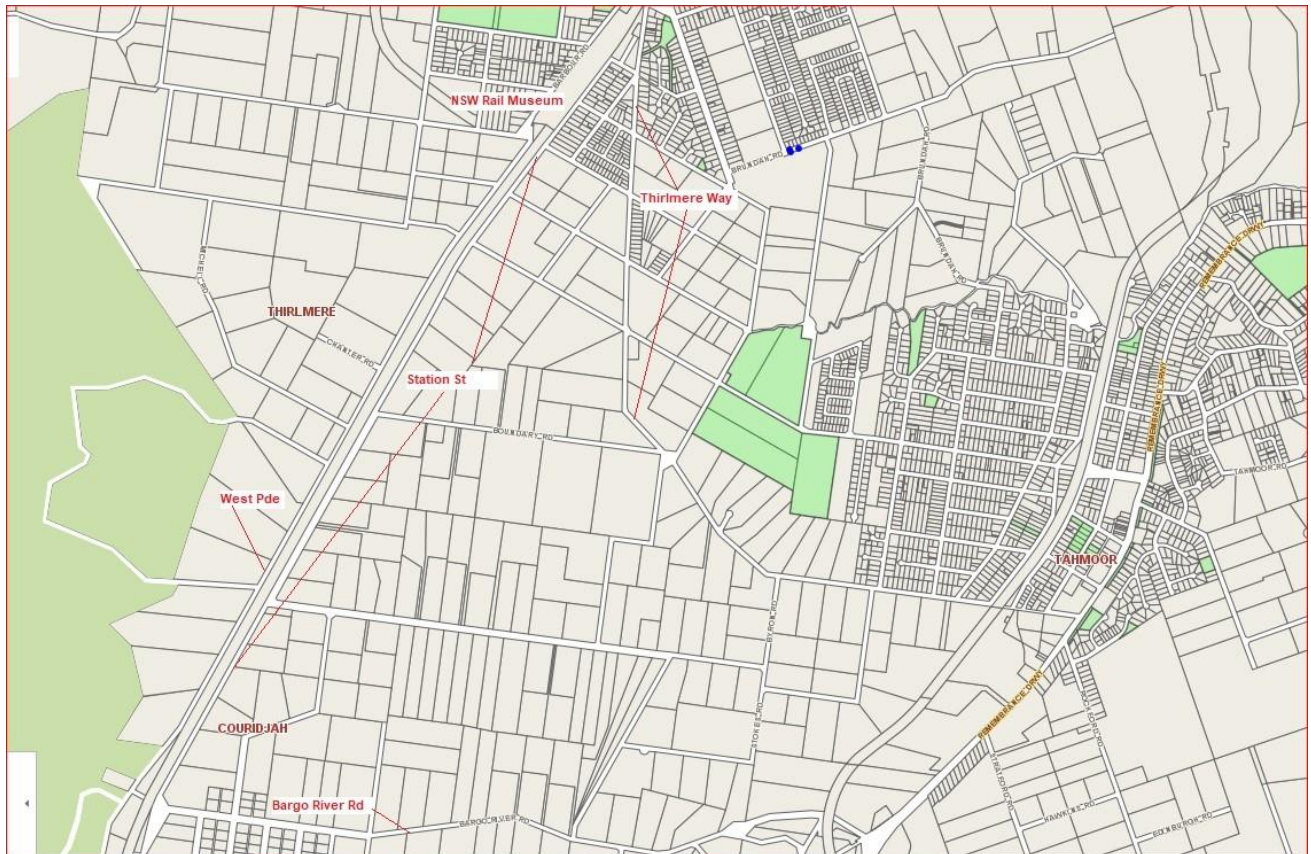
Funding has been allocated and is available under vote 4402-5210-3627.

ATTACHMENTS

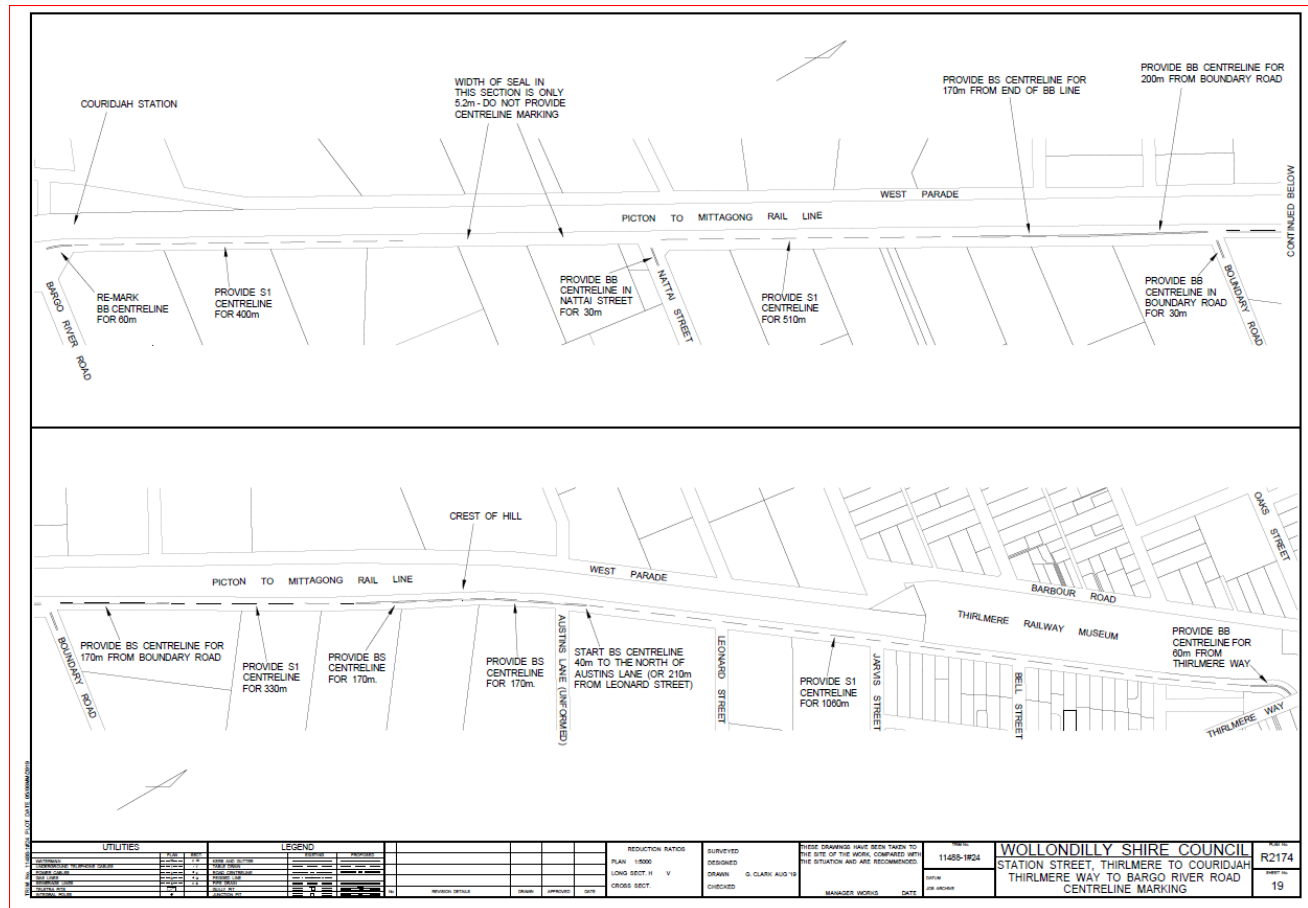
- 1. Location Map**
- 2. Street View of Station Street**
- 3. Plan of new centre Linemarking No. R2174 Sheet 19**

RECOMMENDATION

That Council approve the implementation of centre linemarking on Station St, Thirlmere - Couridjah between Thirlmere Way and Bargo River Rd in accordance with Australian Standard 1742 and relevant RMS Supplements.







2 GENERAL BUSINESS

No reports this meeting